

Legend

- Trip Origin/Stop Over/Destination
- Unpaved, Tunnel
- Ferry, Auto/Passenger
- Construction
- Scenic Byway
- Rest Area With/Without Facilities
- Service Plaza
- Gas/Food
- AAA Approved Dining/Lodging

TRIPTIK



SCAN THIS CODE AND TAKE
YOUR TRIPTIK MOBILE

© 2021 AAA, GOOGLE

These directions are provided solely as a guideline. No representation is made or warranty given as to their content, route, practicability or efficiency. User assumes all risk of use. AAA and its suppliers assume no responsibility for any loss or delay from use.



From: **Buffalo, NY**
To: **2402 McClew Rd, Burt, NY**
Total Distance: **53.6 miles**
Total Est. Time: **1 hr., 17 min.**



For the latest COVID-19 information please visit
www.aaa.com/covid19map or www.aaa.com/covidinfo

Leg 1 Directions

Buffalo, NY

511 Michigan Avenue, Buffalo, NY

Distance: 0.7 miles - Time: 4 min.

PG
4

- Head south toward Perkins Dr - Drive for 0.1 miles
- Exit the traffic circle onto Court St - Drive for 0.2 miles
- Court St turns slightly right and becomes Lafayette Square - Drive for 364 feet
- Turn left onto Washington St - Drive for 207 feet
- Turn right onto Broadway - Drive for 0.3 miles
- Turn right onto Michigan Ave - Drive for 203 feet

Leg 2 Directions

511 Michigan Avenue, Buffalo, NY

145 Broadway, Buffalo, NY

Distance: 354 feet - Time: 0 min.

PG
5

- Head north on Michigan Ave toward Broadway - Drive for 203 feet
- Turn left at the 1st cross street onto Broadway - Drive for 151 feet

Leg 3 Directions

145 Broadway, Buffalo, NY

999 Broadway, Buffalo, NY

Distance: 1.6 miles - Time: 4 min.

PG
6

- Head east on Broadway toward Michigan Ave - Pass by Family Dollar (on the left in 1.5 mi) - Drive for 1.6 miles



Leg 4 Directions

999 Broadway, Buffalo, NY

Freedom Crossing Monument, North Water Street,...

Distance: 28.5 miles - Time: 37 min.

PG
7

- Head west on Broadway toward Gibson St - Drive for 1.7 miles

- Turn left onto Oak St - Drive for 0.4 miles

PG
8

- Merge onto I-190 N via the ramp to Peace Bridge/Niagara Falls - Toll road - Drive for 22.8 miles



Bridge and Ferry

>> South Grand Island Bridge. Toll northbound. Car \$1, commercial vehicle \$4.25. Commercial rates apply for vehicles over 7ft.6in. in height.

- Take exit 25A for NY-265 toward Lewiston - Drive for 0.2 miles

- Turn left onto NY-265 N - Drive for 0.9 miles

- Turn right onto NY-104 E/Lewiston Rd - Drive for 1.1 miles

PG
9

- Take the exit toward Lewiston/Artpark - Drive for 0.2 miles

- Merge onto NY-104 W/NY-18F N - Continue to follow NY-18F N - Drive for 0.9 miles

- Continue straight onto Center St - Drive for 0.2 miles

PG
10

- Turn right onto N Water St - Drive for 128 feet

Leg 5 Directions

Freedom Crossing Monument, North Water Street,...

2402 McClew Rd, Burt, NY

Distance: 22.7 miles - Time: 30 min.

- Head south on N Water St toward Center St - Drive for 128 feet

- Turn left at the 1st cross street onto Center St - Drive for 0.9 miles

PG
11-12

- Continue onto NY-104 E/Ridge Rd - Drive for 15.5 miles

PG
13

- Turn left onto Coomer Rd - Drive for 4.7 miles

- Turn right onto Ide Rd - Drive for 0.8 miles

- Turn left onto McClew Rd - Destination will be on the left - Drive for 0.8 miles



BUFFALO VICINITY
On Map: 0.7 mi (0:01)



BUFFALO VICINITY
On Map: 358 feet (0:00)



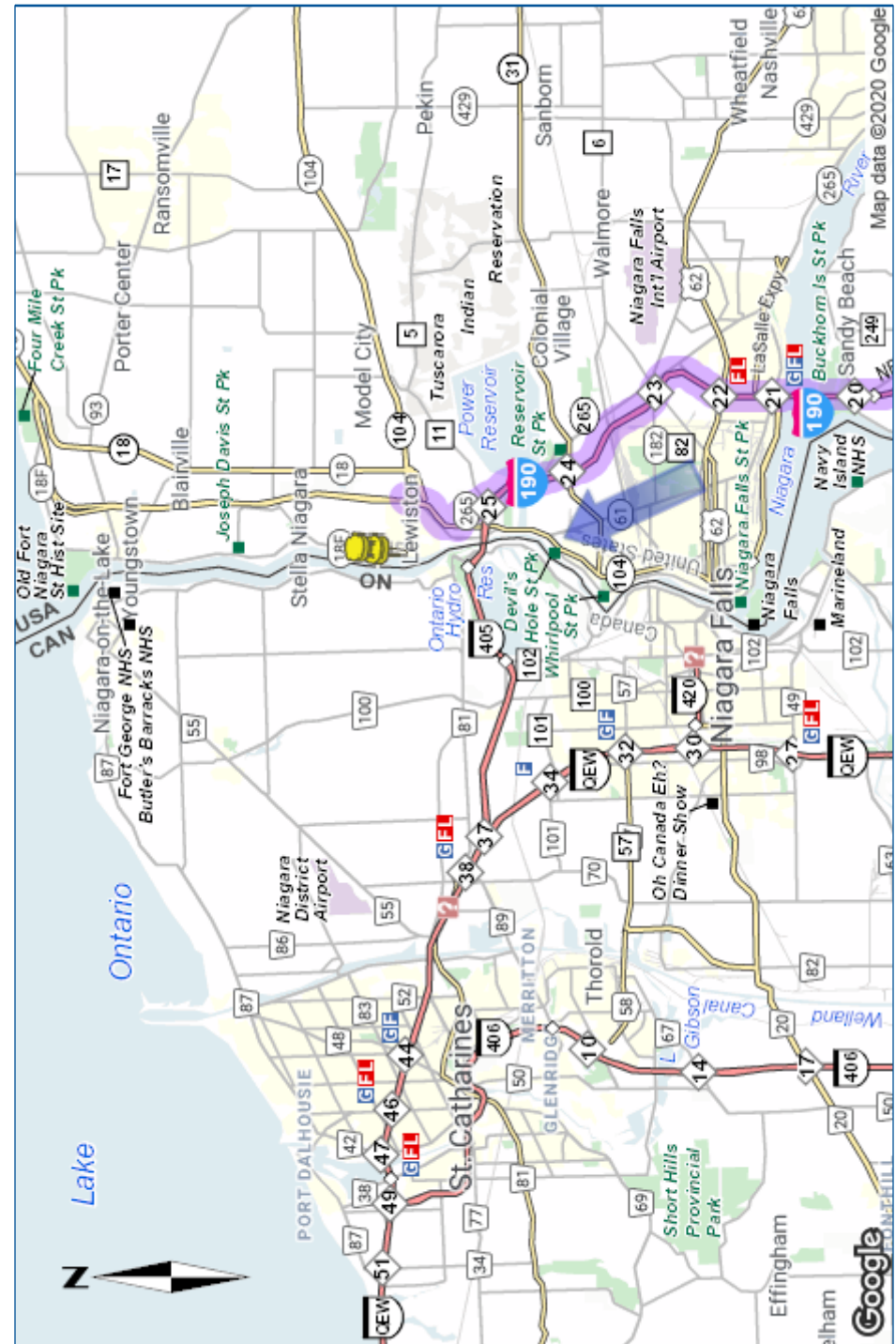
BUFFALO VICINITY
On Map: 1.6 mi (0:02)

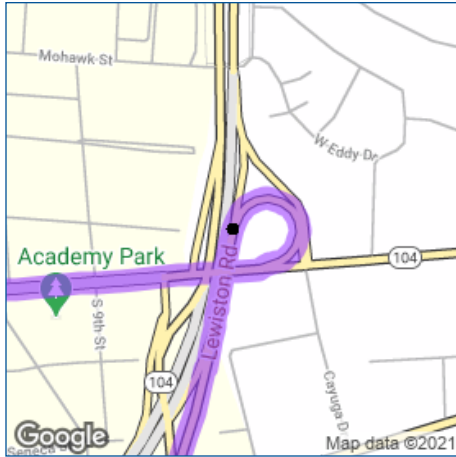


BUFFALO VICINITY On Map: 16.6 mi (0:23)

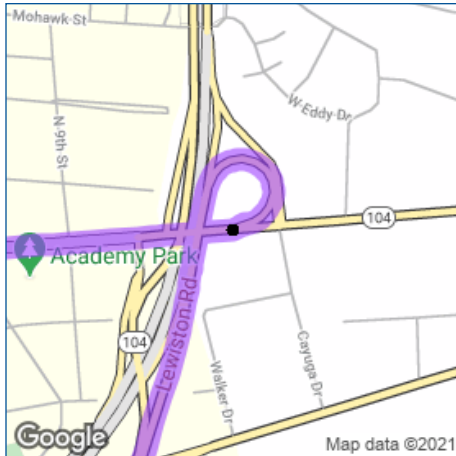


NIAGARA FALLS VICINITY On Map: 10.6 mi (0:15)

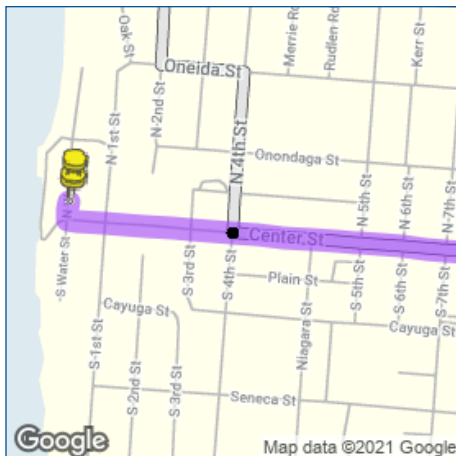




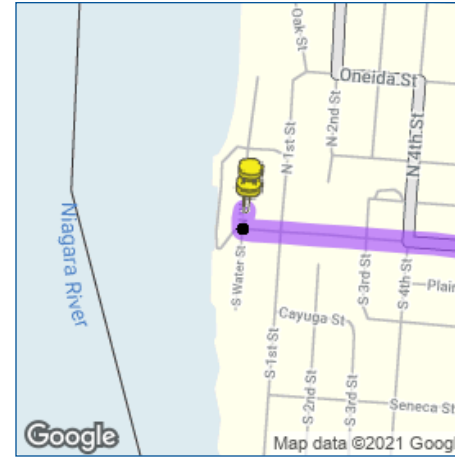
Take the exit toward Lewiston/
Artpark
-Drive for 0.2 miles



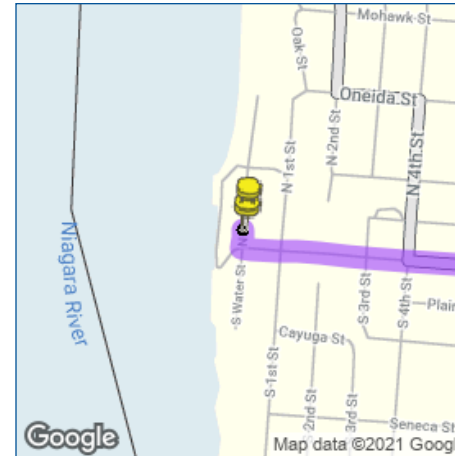
Merge onto NY-104 W/NY-18F
N - Continue to follow NY-18F
N
-Drive for 0.9 miles



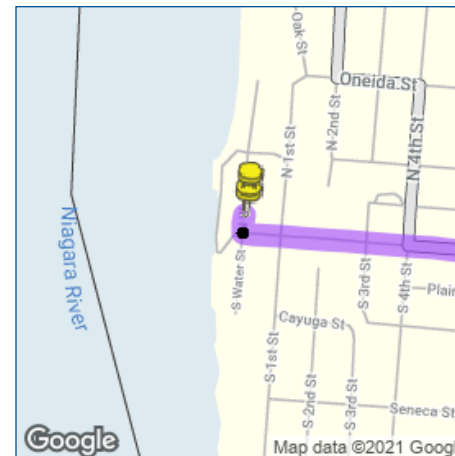
Continue straight onto Center St
-Drive for 0.2 miles



Turn right onto N Water St
-Drive for 128 feet

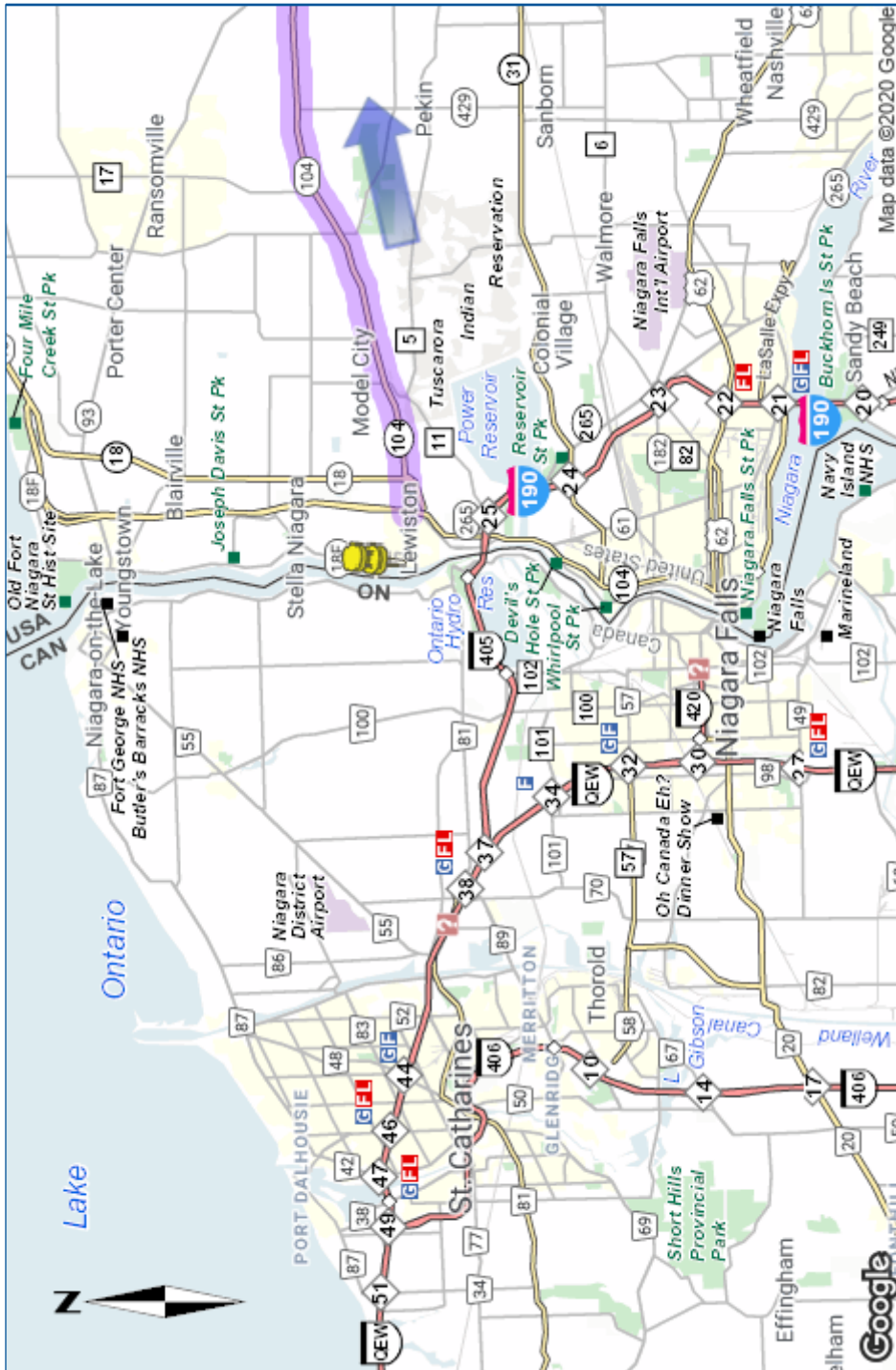


Head south on N Water St toward
Center St
-Drive for 128 feet

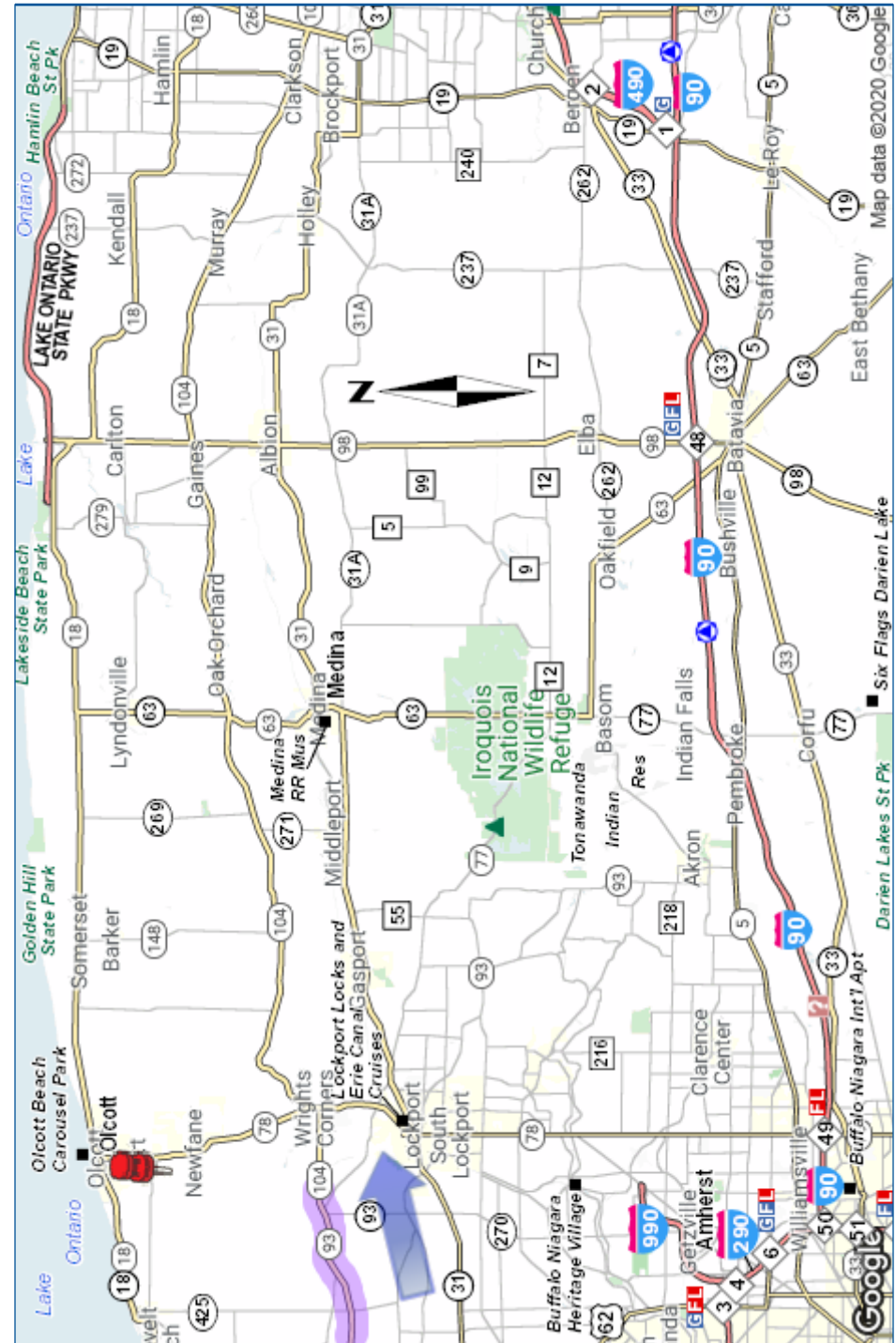


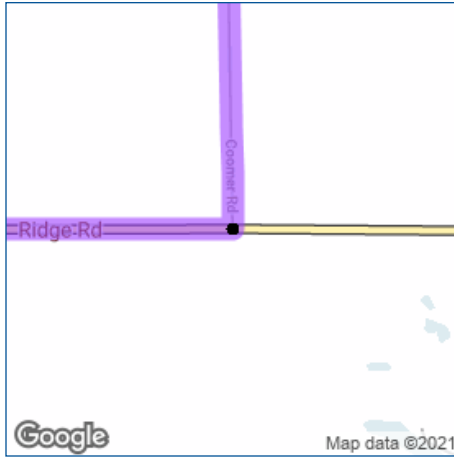
Turn left at the 1st cross street
onto Center St

NIAGARA FALLS VICINITY On Map: 9.6 mi (0:13)



I-90 WEST OF ROCHESTER TOWARD BUFFALO, NY AND NIAGARA FALLS On Map: 5.7 mi (0:08)





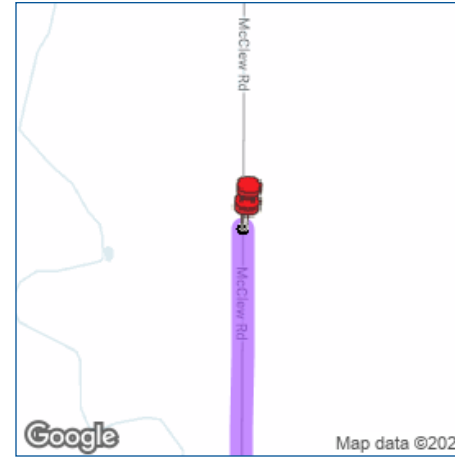
Turn left onto Coomer Rd
-Drive for 4.7 miles



Turn right onto Ide Rd
-Drive for 0.8 miles



Turn left onto McClew Rd -
Destination will be on the left
-Drive for 0.8 miles



You've arrived at your destination.